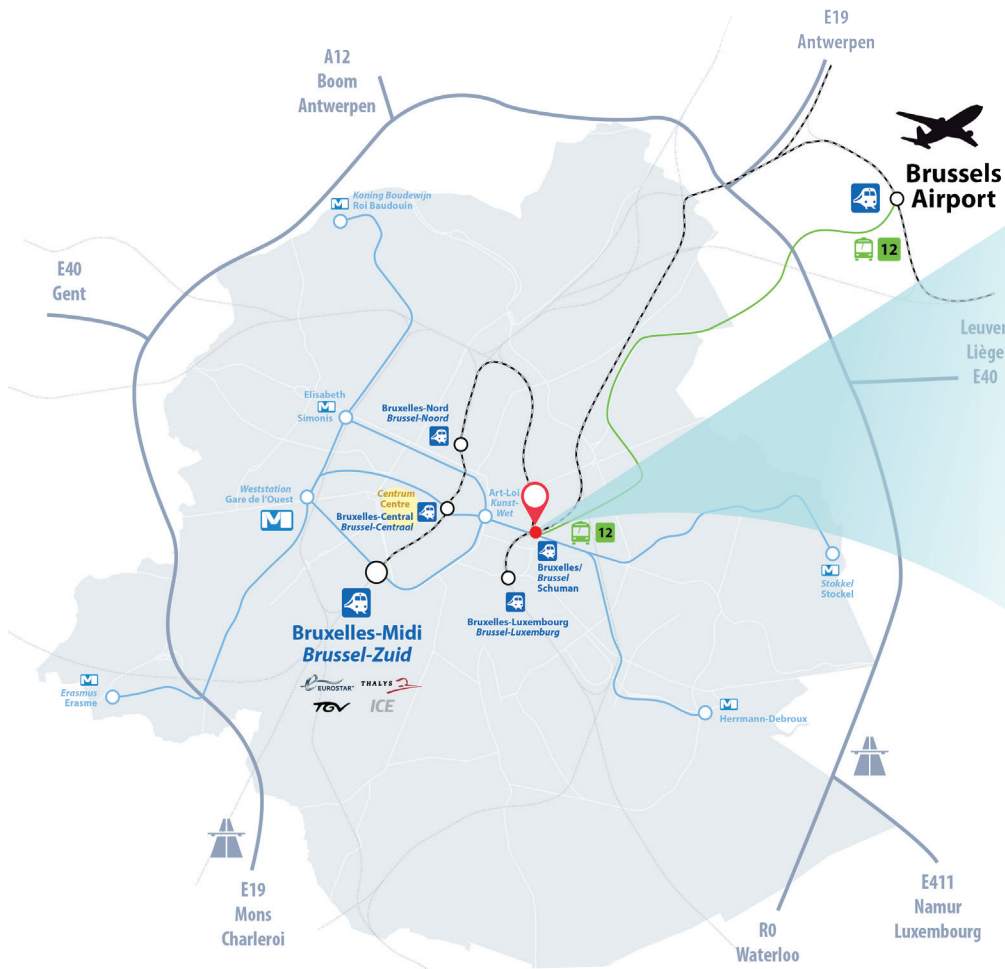




Access Map



Council of the European Union
General Secretariat



Council of the European Union
General Secretariat
Rue de la Loi/Wetstraat 175
B-1048 Brussels


- Railway
- Metro
- Bus
- Motorway
- Council buildings
- European institutions buildings
- Historic Centre
- Council of the European Union General Secretariat



Brussels Airport




AIRPORT TRAIN
Brussels-Schuman station
15 min





12 AIRPORT EXPRESS BUS
Schuman stop
25 min

Brussels-Midi/Zuid
Thalys, EUROSTAR, ICE, TGV




Brussels-Central
Connections within Belgium


Brussels-Schuman
Namur, Luxembourg

 + 


10 min



5 min




3 min



Metro
STIB


1 [Gare de l'Ouest-Stockel]
Schuman or Maelbeek stop

5 [Erasme-Hermann Debroux]
Schuman or Maelbeek stop




STIB
TEC


12	21	22	Stops Schuman Maelbeek Froissart Toulouse
27	36	59	
60	64	79	
TEC E			



Itinerary
From Ring (R0): E40 (Liège-Brussels) towards Brussels. Exit direction "Centre".



Cambio car-sharing scheme
• Bd Charlemagne
• Square Ambiorix



Taxi
In front of the Justus Lipsius building

Regional cycle routes

- ICR 2 : City centre - Woluwe-St-Lambert
- ICR 3 : City centre - Stockel
- ICR 4 : City centre - Rouge Cloître

Bicycle parking areas

- In front of Justus Lipsius and Lex buildings
- In secured parking area for staff

Villo! bike-sharing scheme

- Schuman
- Cortenbergh
- Maelbeek